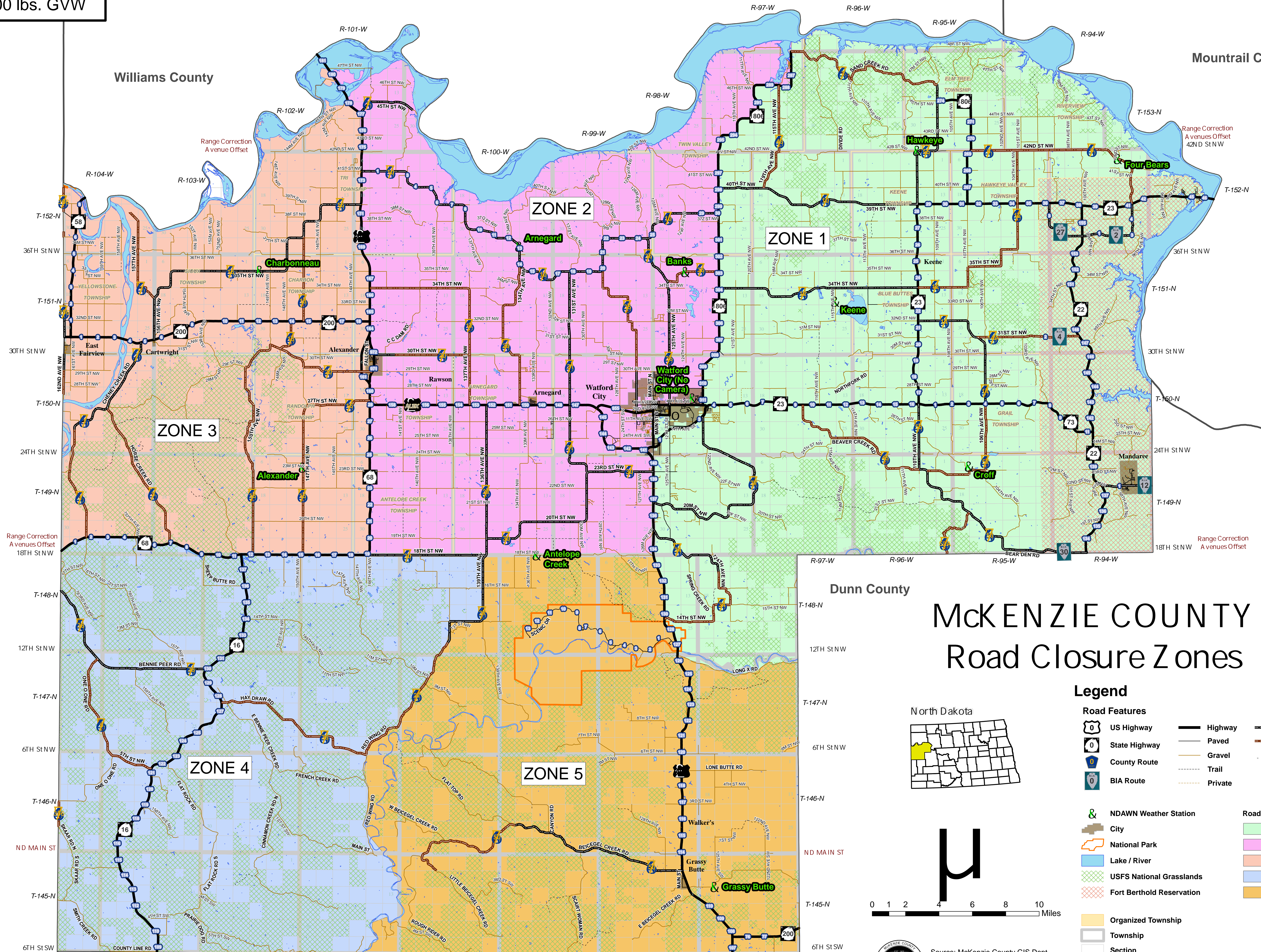
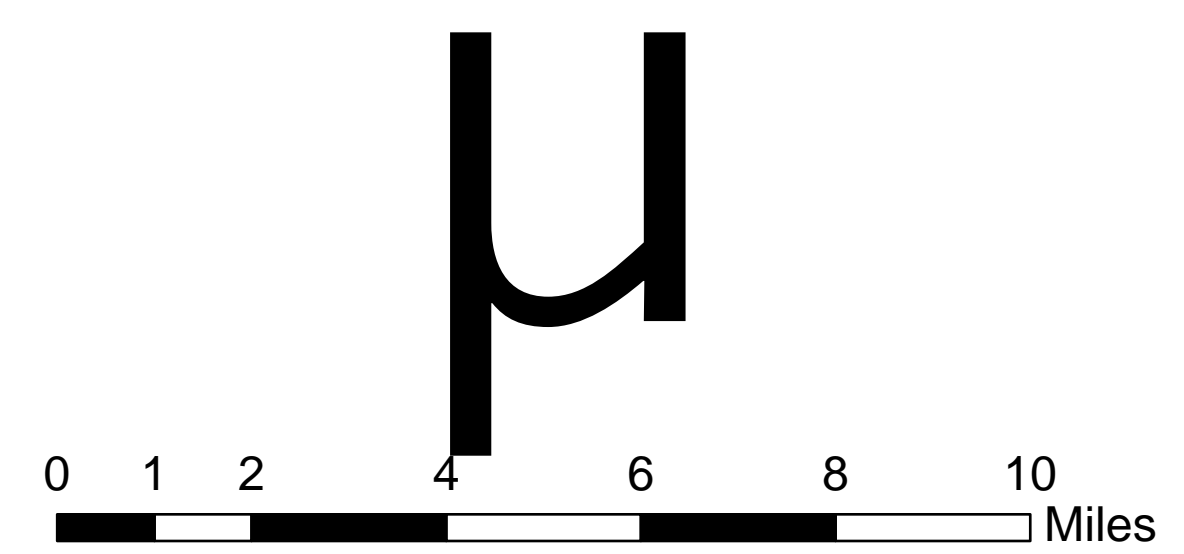
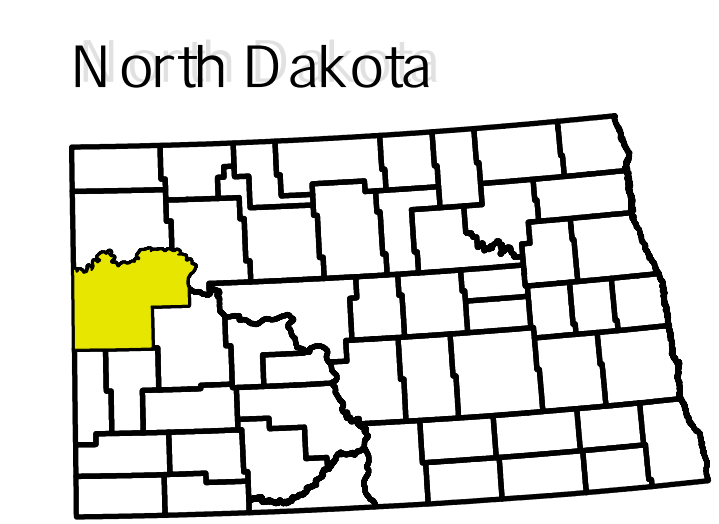


McKenzie County  
Road Closure Map  
20,000 lbs. GVW

Montana



# McKENZIE COUNTY Road Closure Zones



Legend	
	US Highway
	State Highway
	County Route
	BIA Route
	Highway
	Paved
	Gravel
	Trail
	Private
	Paved CMC*
	Gravel CMC*
	* County Major Collector
	NDAWN Weather Station
	City
	National Park
	Lake / River
	USFS National Grasslands
	Fort Berthold Reservation
	Organized Township
	Township
	Section
	Road Closure Zone Zone 1
	Zone 2
	Zone 3
	Zone 4
	Zone 5

Source: McKenzie County GIS Dept.  
1300 12th St SE  
Watford City, ND 58854  
701-444-7177

This map has been created by the McKenzie County GIS Department. The information displayed here is for reference purposes only.  
If updates are needed, please indicate this map location....  
Map Path: Q:\Maps\Engineering\RoadClosureZones.pdf  
Date: 12/1/2023

Williams County

Mountrail County

Dunn County

Golden Valley County

Billings County